






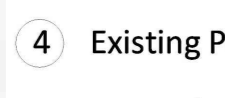












KEY PLAN
Scale N.T.S.

LEGEND

-  Application Red Boundary Line
-  Application Blue Boundary Line
-  Proposed landscape mounds for side slope restoration
-  Proposed hedgerows and tree planting to dome
-  Existing side slope vegetation
-  Proposed levels
-  1 BRDA Stages 1 to 5 (permitted BRDA)
-  2 BRDA Stages 6 to 10 (permitted BRDA)
-  3 BRDA Stages 11 to 16 (proposed BRDA Raise)
-  4 Existing Perimeter Interceptor Channel planted as wetland for surface water drainage
-  5 Collection pond for surface water
-  6 Attenuation pond for clarified surface water
-  7 Spillways, constructed progressively in three sections
-  8 Maintenance Access track
-  9 Dome perimeter surface water channel
-  10 Dome
-  11 Woodland planting areas (part of existing planning permission)
-  12 Borrow Pit Restoration Landscaping

GLENBANE WEST
An Gleann Bán Thiar

Rev	Date	Drawn	Checked	Description

Notes	

Copyright © All Rights Reserved
This drawing is the property of BSM and is not to be reproduced or used in any way without the written permission of BSM. All other rights reserved. Any use of this drawing without the written permission of BSM is strictly prohibited.

Ordnance Survey Ireland License No. AR 888/2015
© Ordnance Survey Ireland/Government of Ireland

Project No. 6368	BSM Est. 1968
Project: Aughinish Alumina BRDA Raise	
Drawing No. 356 00	<small>Management Business Centre, Rathfriland, Dublin 6 Tel: +353(0)1 2081668 www.aughinishalumina.com</small>
Sheet 5 of 6	
Date: 01/12/2021	<small>Rev: IV JK</small>
Scale: 1:1000 @ A0	<small>Site: Planning</small>